

# Technical information

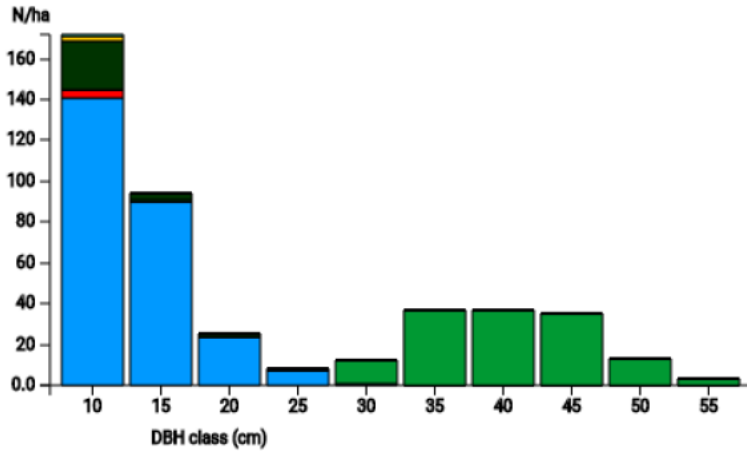
BE

Name: **Tessenderlo**

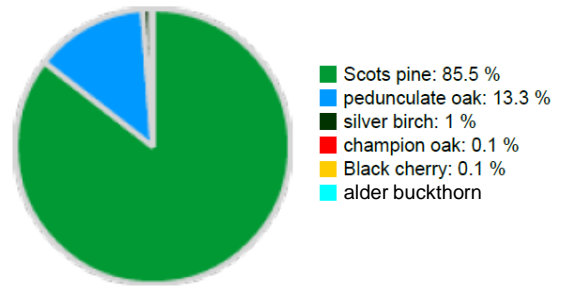
Forest type: **pine - oak**

State/ Region	Owner	Establishment	Size
Limburg	n.a.	2017	1.0
Altitude [m.a.s.l.]	Mean annual precipitation [mm]	Mean annual temperature [°C]	Natural forest community
35	800	9.8	n.a
Number of trees [N/ha]	Basal area [m <sup>2</sup> /ha]	Volume [m <sup>3</sup> /ha]	Habitat value [points/ha]
436	25.7	247.4	1630

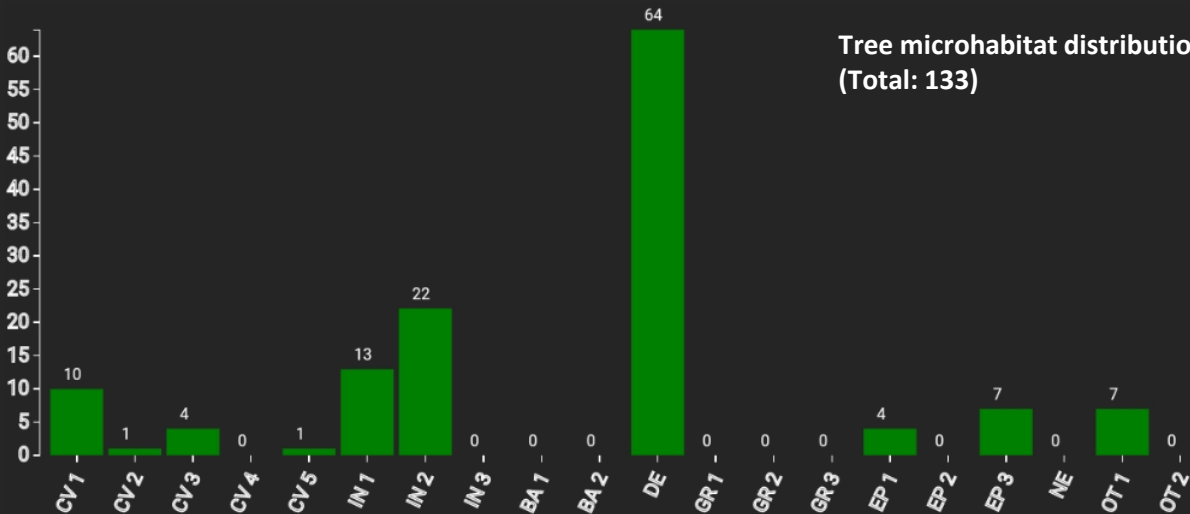
DBH distribution




Tree species distribution (% Volume)



Tree microhabitat distribution by code (Total: 133)



## Marteloscope map (1.0 ha):



### Contact:

**Martin Winnock**  
bosbeheer en –beleid  
Duboislaan 1b B  
1560 Hoeilaart  
[info@inverde.be](mailto:info@inverde.be)