

Technical information

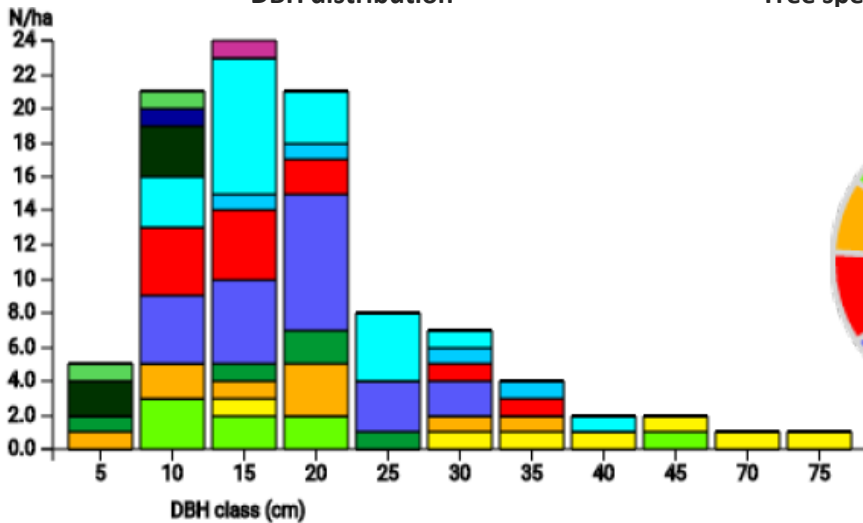
BE

Name: **Het Leen**

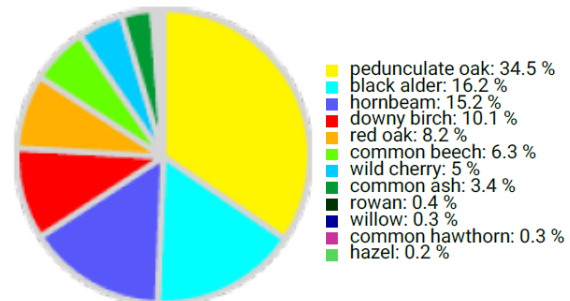
Forest type: **Mixed broadleaved forest**

State / Region	Owner	Establishment	Size
Belgium/Eeklo	Provincie Oost-Vlaanderen	2021	0.18 ha (*values for 0.18 ha)
Altitude [m.a.s.l.]	Mean annual precipitation [mm]	Mean annual temperature [°C]	Natural forest community
13	782	11.0	Quercion robori-petraeae or Ilici-Fagenion
Number of trees [N/ha]	Basal area [m ² /ha]	Volume [m ³ /ha]	Habitat value [points/ha]
533 (*96)	26.1 (*4.7)	236.2 (*42.5)	4428 (*797)

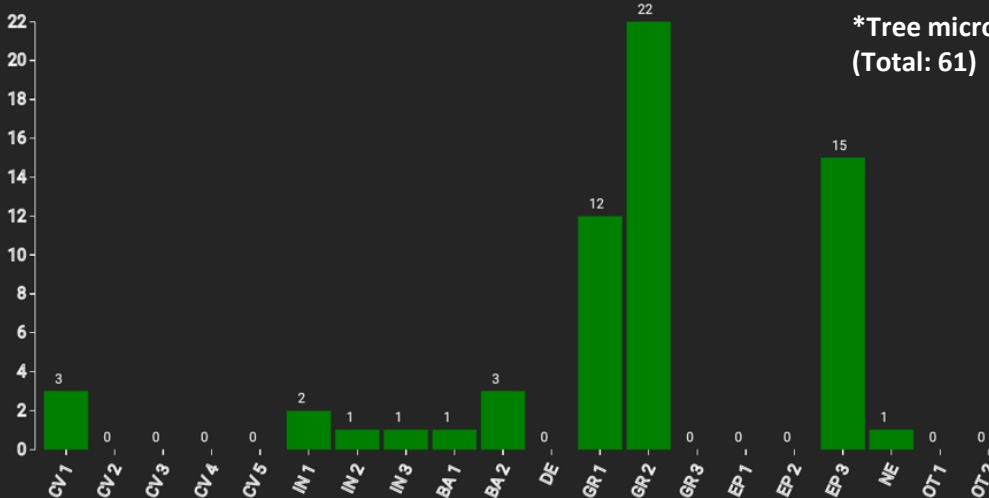
*DBH distribution



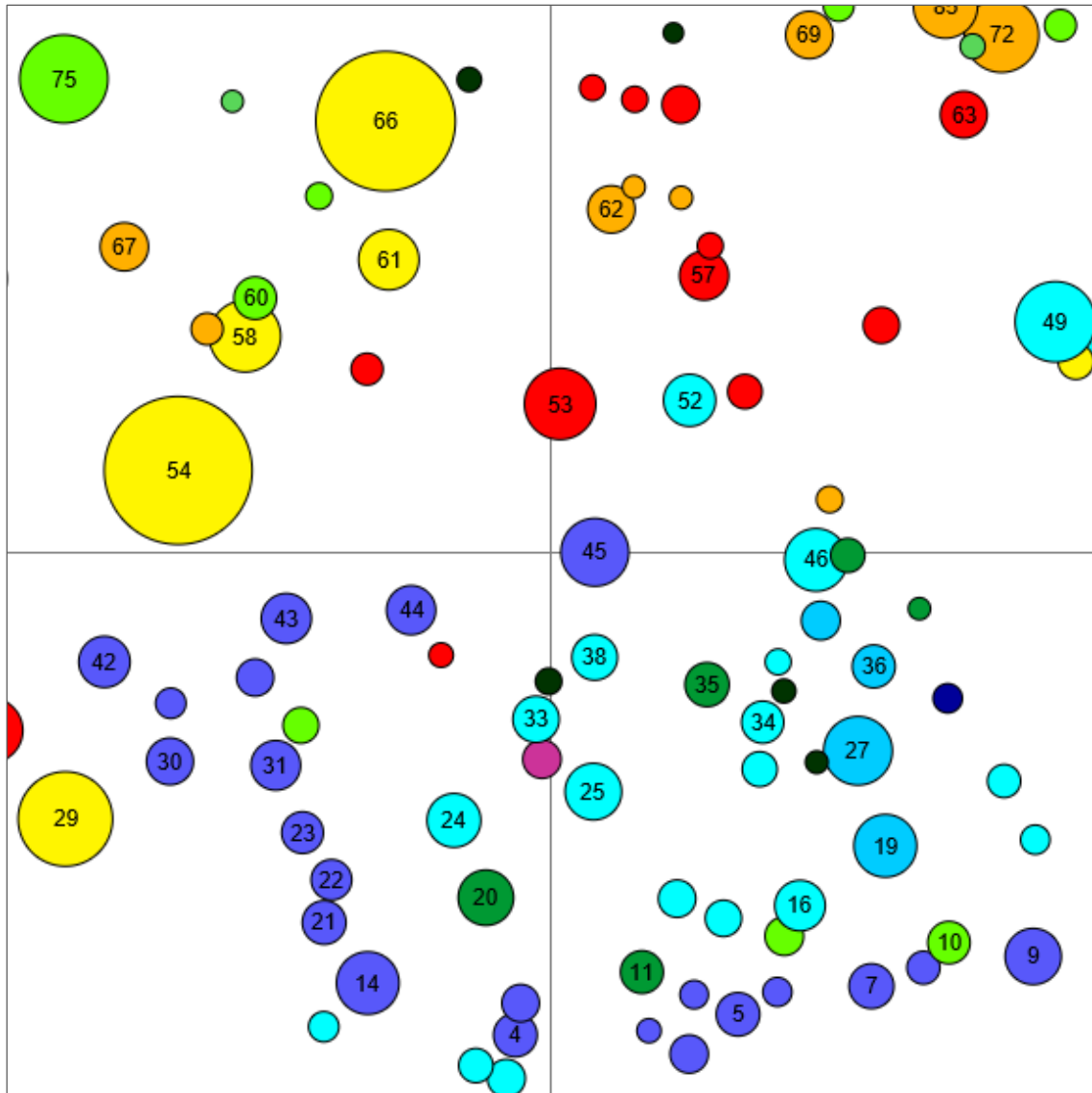
*Tree species distribution (% Volume)



*Tree microhabitat distribution by code (Total: 61)



Marteloscope map (0.18 ha):



Contact:

Kris Verheyen

Forest & Nature Lab, Department of
Environment, UGent
Geraardsbergsesteenweg 267
B-9090 Melle-Gontrode
Kris.Verheyen@UGent.be

