

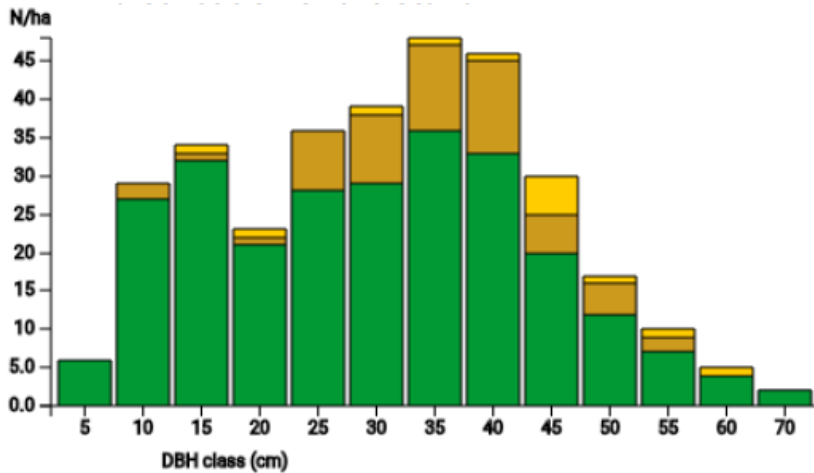
Technical information

AT

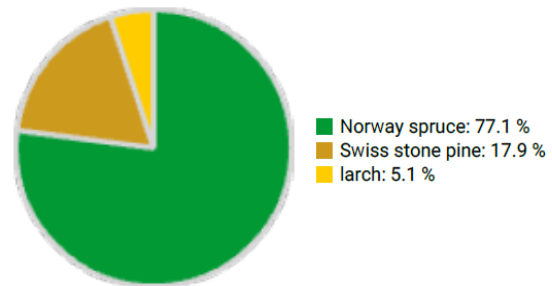
Name: **Wattental** Forest type: **Norway spruce admixed with Swiss stone pine and larch**

State / Region	Owner	Establishment	Size
Austria /Tyrol	Community Wattenberg	2024	0.69 ha (*)
Altitude [m.a.s.l.]	Mean annual precipitation [mm]	Mean annual temperature [°C]	Natural forest community
1540	1293	4.8	Homogyno-Piceetum luzuletosum sieberi
Number of trees [N/ha]	Basal area [m ² /ha]	Volume [m ³ /ha]	Habitat value [points/ha]
471 (*325)	47.7 (*32.9)	587,1 (*405.1)	1832 (*1264)

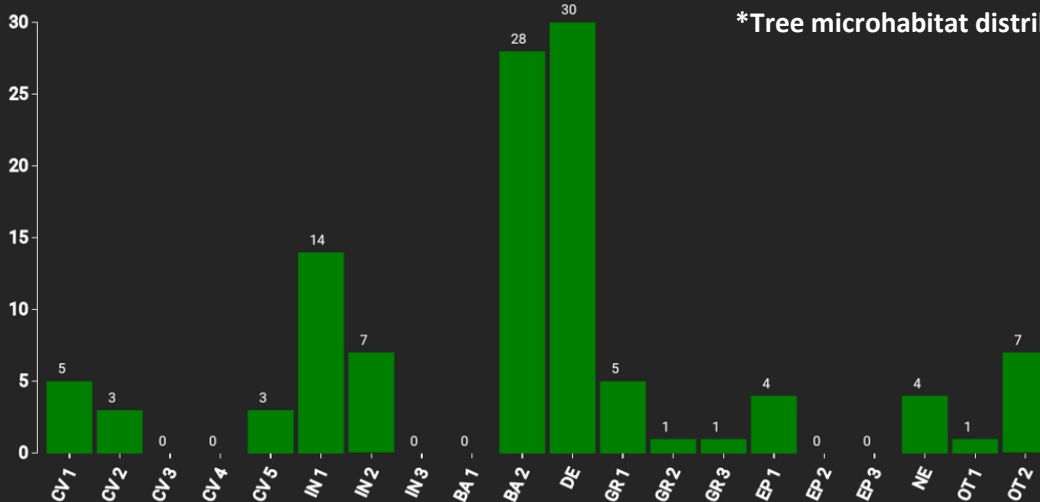
*DBH distribution




*Tree species distribution (% Volume)



*Tree microhabitat distribution by code (Total: 113)



Marteloscope map (0.69 ha):



Contact:

Alois Simon
Office of the Tyrolean Government
Department of forest planning
Bürgerstraße 36
6020 Innsbruck
alois.simon@tirol.gv.at

