

Technical information

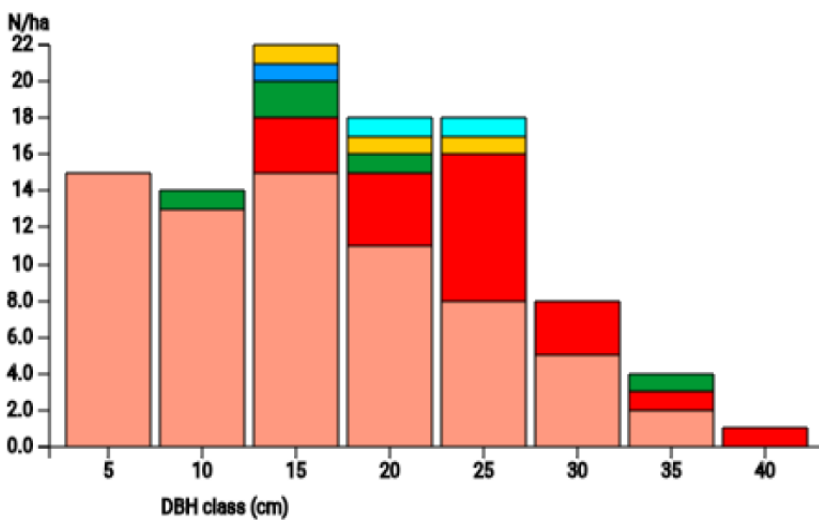
AT

Name: **Forstschule Mischwald (Q2)**

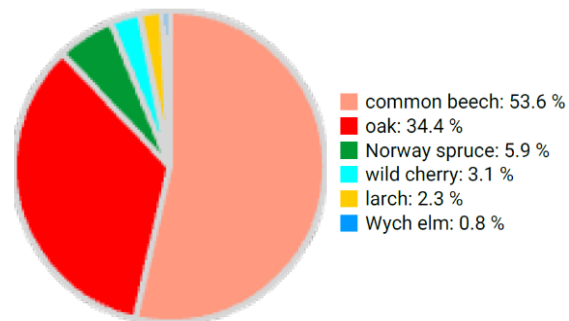
Forest type: **Beech-oak forest**

| State / Region | Owner | Establishment | Size |
|------------------------|---------------------------------|------------------------------|---------------------------|
| Austria / Styria | City Bruck Mur | 2024 | 0.09 (*) |
| Altitude [m.a.s.l.] | Mean annual precipitation [mm] | Mean annual temperature [°C] | Natural forest community |
| 495 | 940 | 8.1 | n.a. |
| Number of trees [N/ha] | Basal area [m ² /ha] | Volume [m ³ /ha] | Habitat value [points/ha] |
| 1111 (*100) | 40.0 (*3.6) | 593.2 (*53.3) | 400 (*36) |

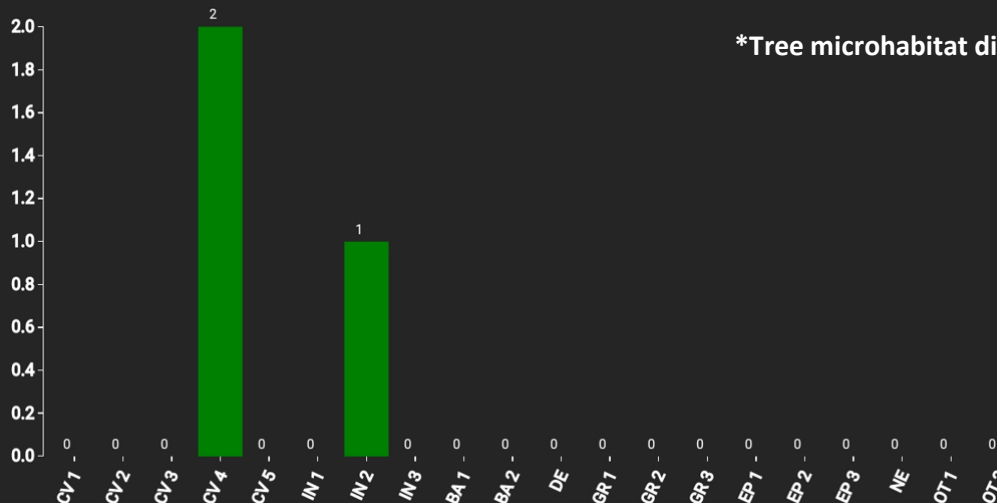
*DBH distribution



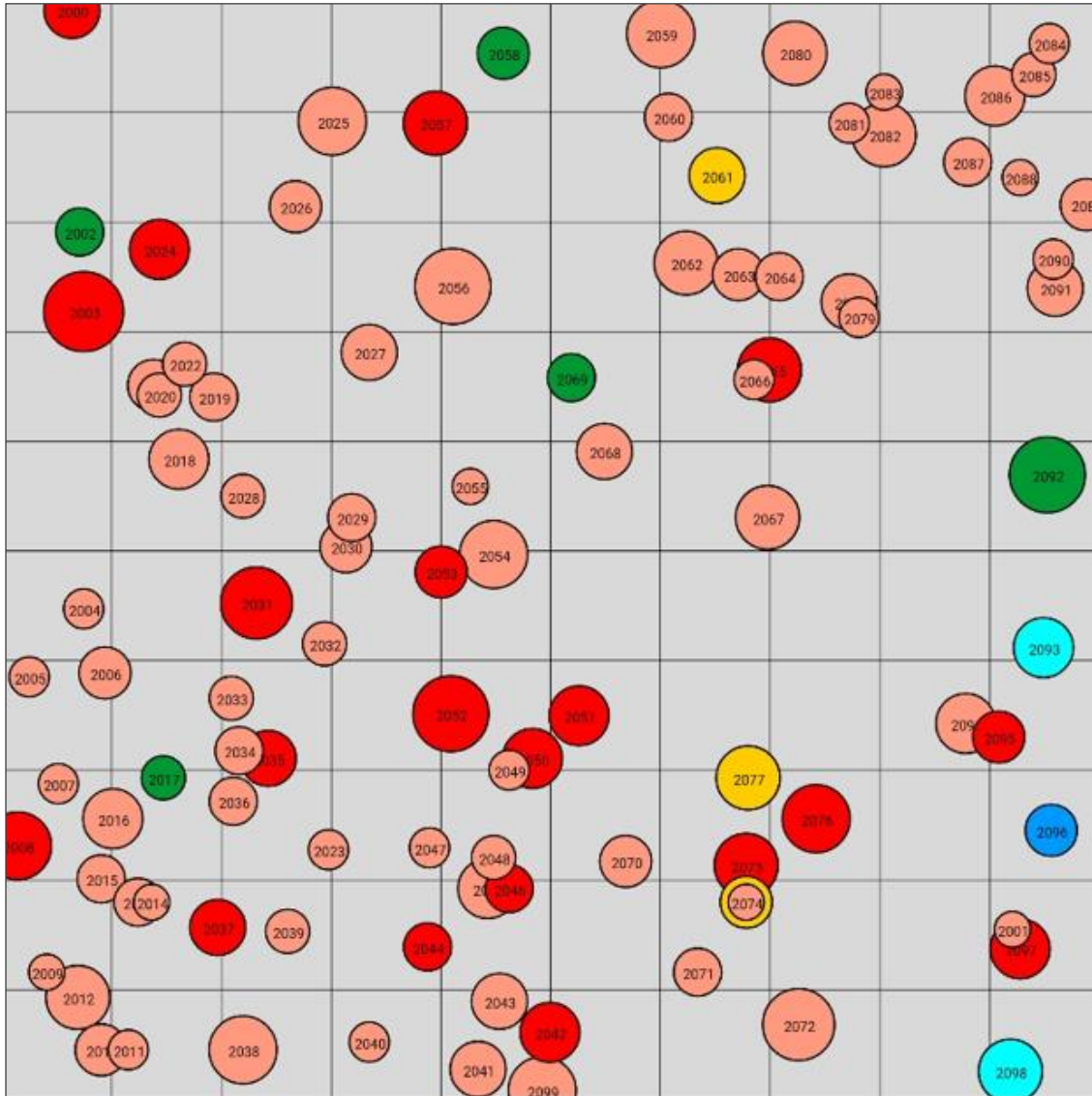
*Tree species distribution (% Volume)



*Tree microhabitat distribution by code (Total: 3)



Marteloscope map (0.09 ha):



Contact:

Peter Schmitz

HBLA für Forstwirtschaft Bruck Mur

Dr.-Theodor-Körner-Straße 44

8600 Bruck Mur

peter.schmitz@forstschule.at

