

Technical information

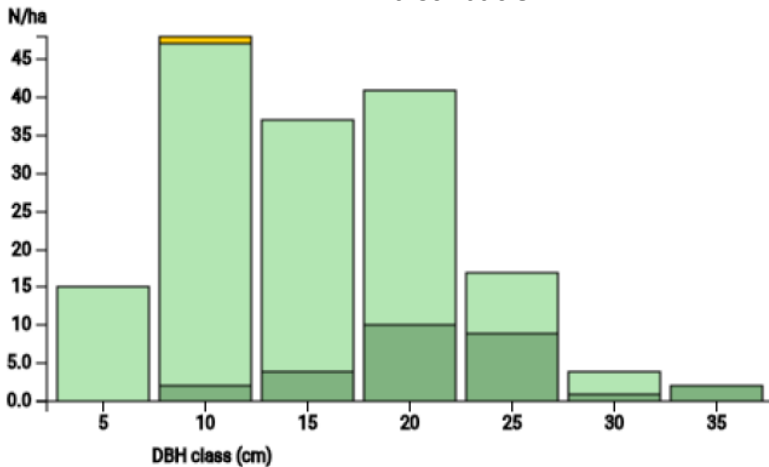
AD

Name: **La Massana 2**

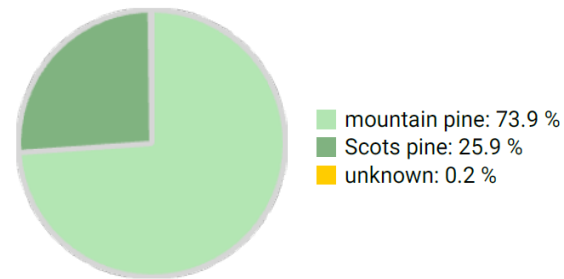
Forest type: **Scots pine and mountain pine forest**

State / Region	Owner	Establishment	Size
Andorra Principality	La Massana	2024	0.0625 ha (*)
Altitude [m.a.s.l.]	Mean annual precipitation [mm]	Mean annual temperature [°C]	Natural forest community
1707	935	7.1	Pyrenean alpenrose mountain pine forest; acidophilous and xerophile Scots pine forest
Number of trees [N/ha]	Basal area [m ² /ha]	Volume [m ³ /ha]	Habitat value [points/ha]
2624 (*164)	75.2 (*4.7)	588.8 (*36.8)	35216 (*2201)

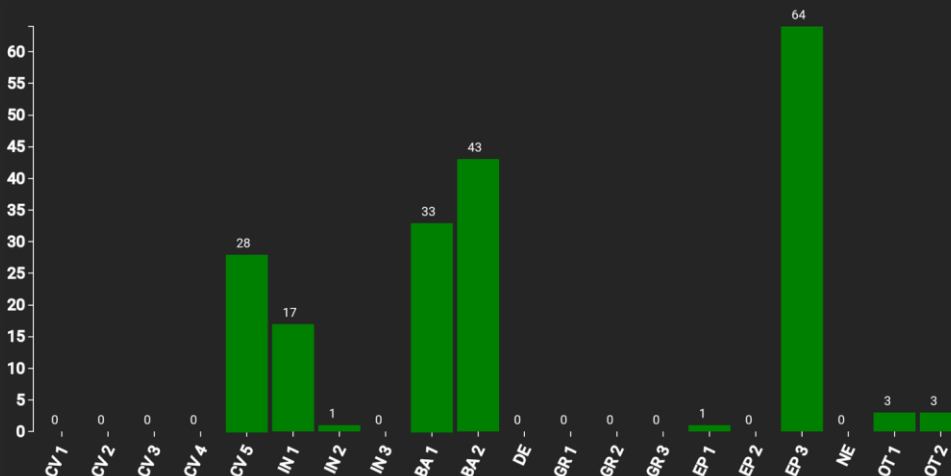
*DBH distribution




*Tree species distribution (% Volume)



*Tree microhabitat distribution by code (Total: 193)



Marteloscope map (0.0625 ha):



Contact:

Marta Domènech

Andorra Recerca + Innovació
Av. Rocafort 21-23 Ed. Molí 3er Pis
AD600 Sant Julià de Lòria
mdomenech@ari.ad

